

Lindbergh Center Area

- Piedmont Rd / Morosgo Dr / Lindbergh Ln mixed traffic loop

CSX Corridor to Belt Junction

- Exclusive CSX ROW

Belt Junction to Clairemont Ave or N Decatur Rd

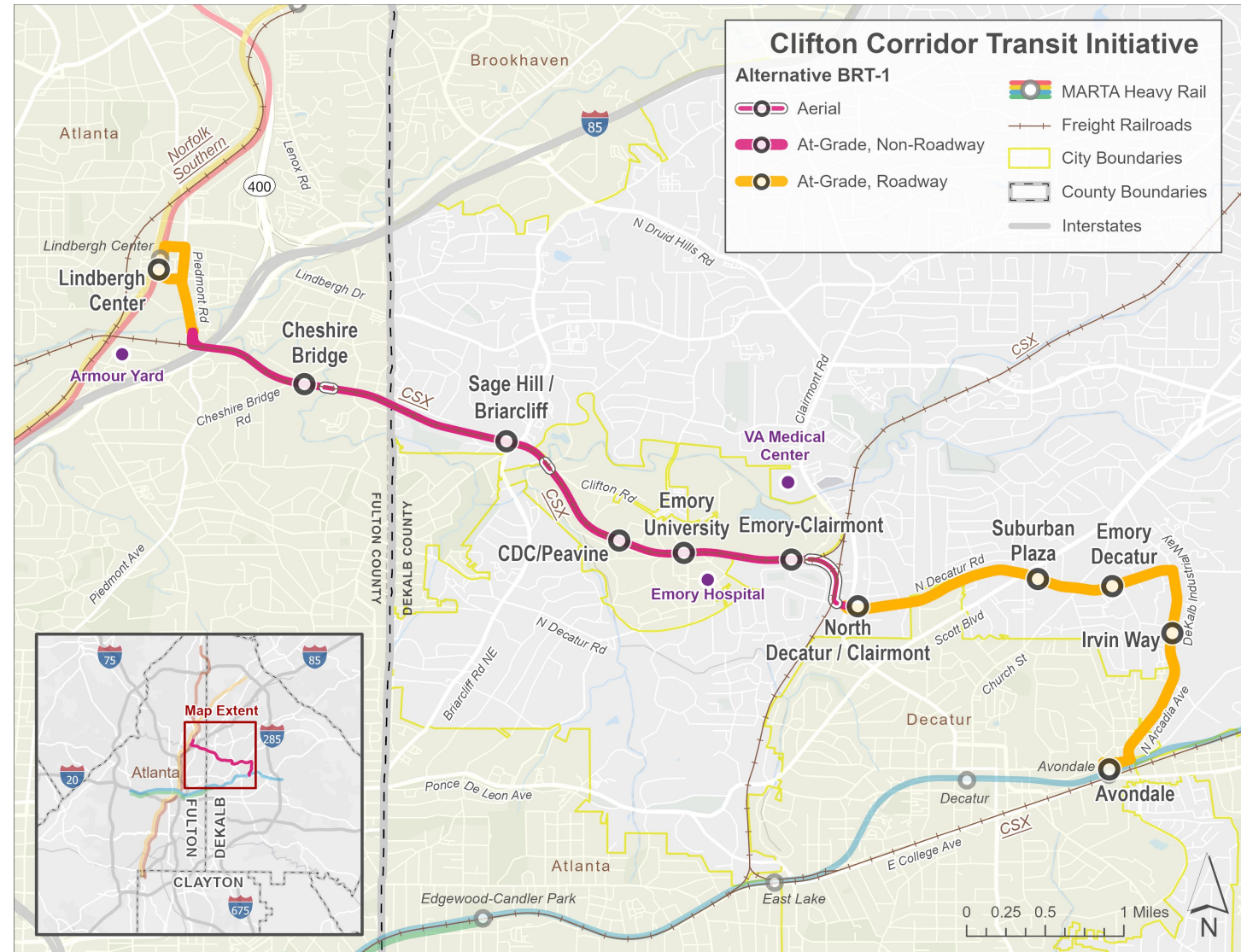
- At-grade through NW Shopping Mall to N Decatur Rd

Connection to Avondale/Decatur Station

- At-grade along N Decatur Rd, DeKalb Industrial Way

Avondale / Decatur Station Approach

- At-grade along Arcadia Ave, Ponce de Leon Ave, terminus at Avondale Station



Lindbergh Center Area

- Garson Dr at-grade option

CSX Corridor to Belt Junction

- Shared CSX ROW

Belt Junction to Clairmont Ave or N Decatur Rd

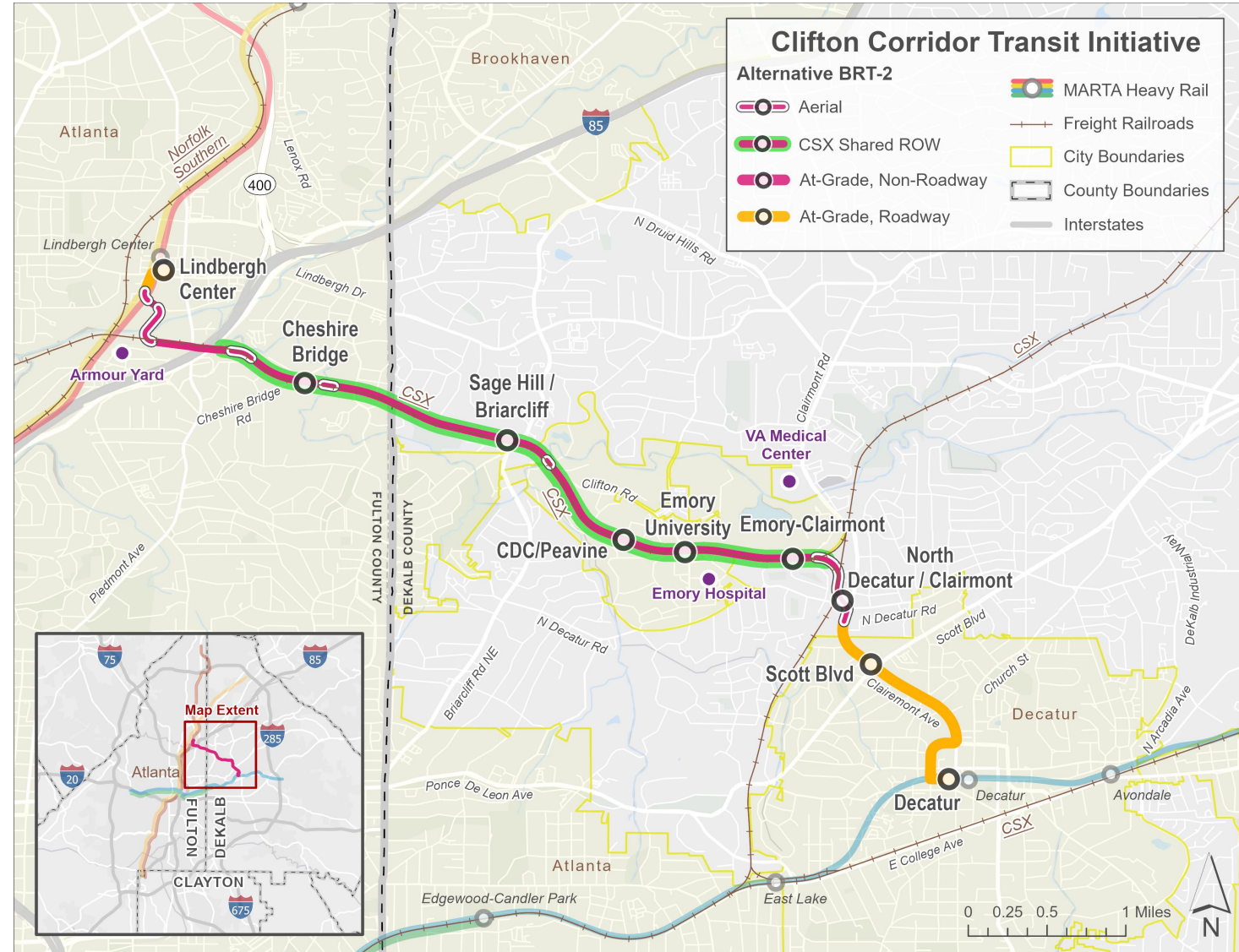
- Aerial through NW Shopping Mall and N Decatur Rd / Clairmont Ave intersection

Connection to Avondale/Decatur Station

- At-grade along Clairmont Ave

Avondale / Decatur Station Approach

- At-grade along Commerce Dr, terminus at Decatur Station bus loop



Lindbergh Center Area

- At-grade around Passion City Church parking lot

CSX Corridor to Belt Junction

- Shared CSX ROW

Belt Junction to Clairemont Ave or N Decatur Rd

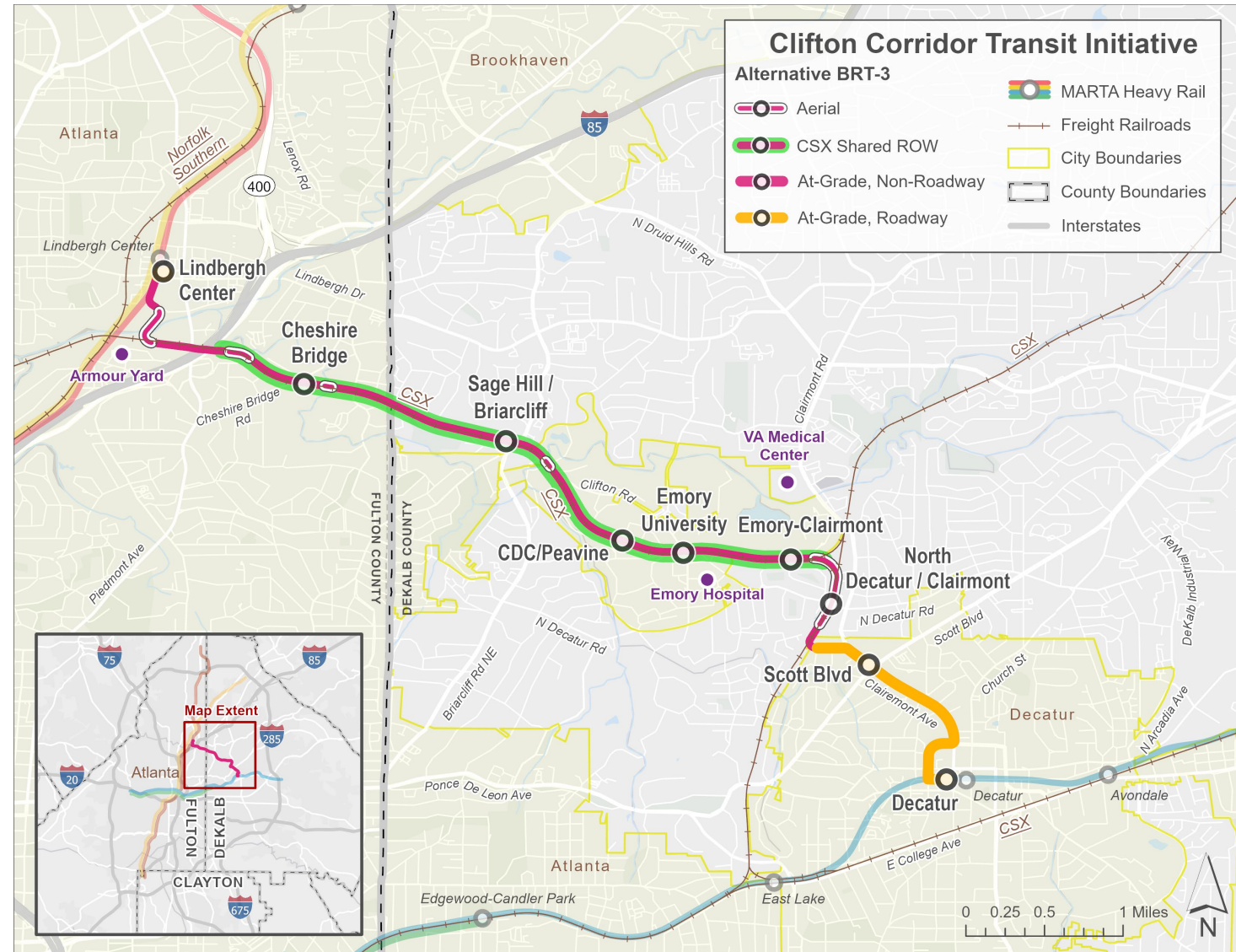
- Aerial along CSX Subdivision E and at-grade along Maediris Rd

Connection to Avondale/Decatur Station

- At-grade along Clairemont Ave

Avondale / Decatur Station Approach

- At-grade along Commerce Dr, terminus at Decatur Station bus loop



Lindbergh Center Area

- Aerial through Passion City Church parking lot

CSX Corridor to Belt Junction

- Shared CSX ROW

Belt Junction to Clairmont Ave or N Decatur Rd

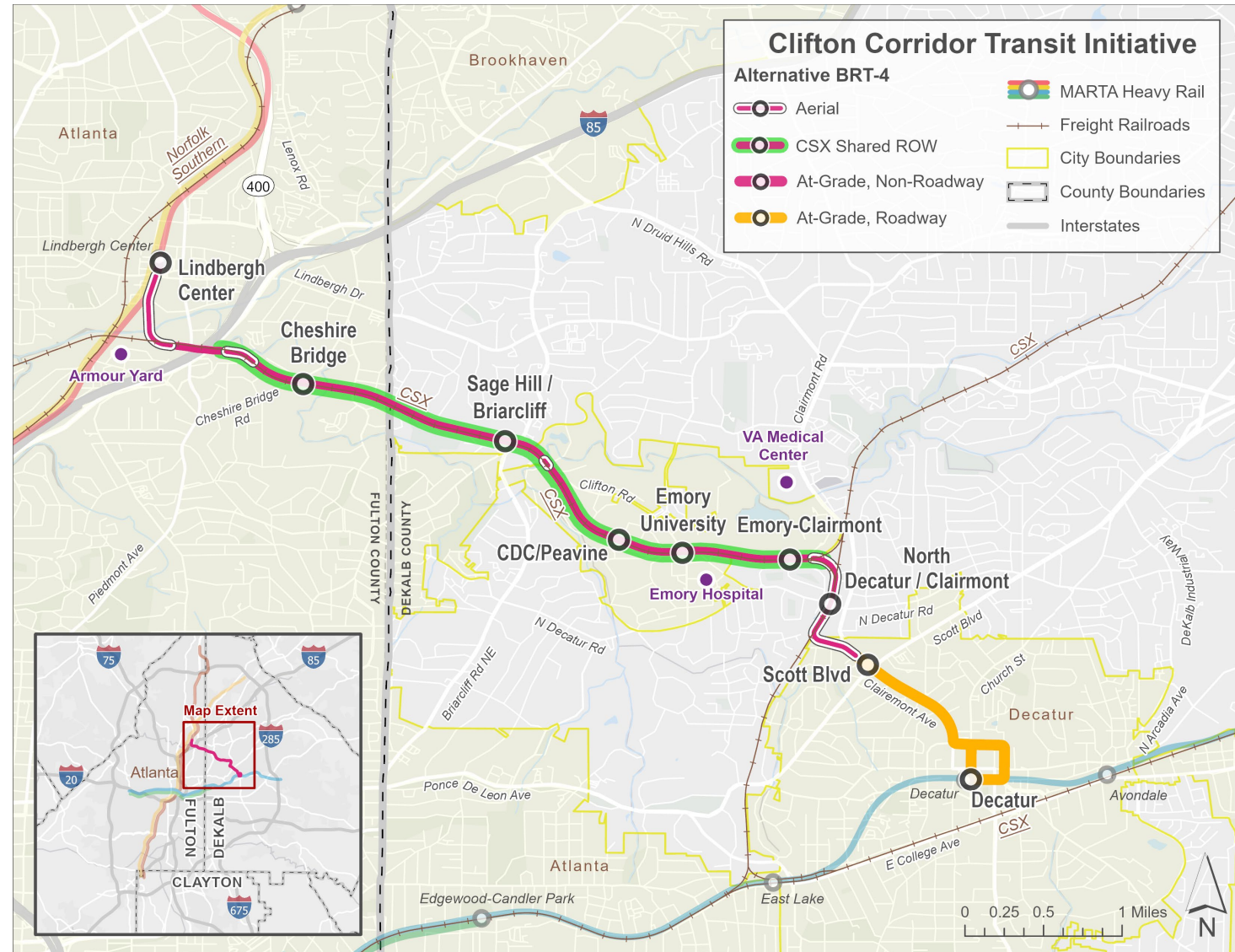
- Aerial along CSX Subdivision E and aerial through YMCA parking lot

Connection to Avondale/Decatur Station

- At-grade along Clairmont Ave

Avondale / Decatur Station Approach

- At-grade along Church St, terminus at Church St and Sycamore St intersection



Lindbergh Center Area

- Adjacent to MARTA Red/Gold Line

CSX Corridor to Belt Junction

- Exclusive ROW Belt Junction, aerial along CSX Subdivision E

Belt Junction to Clairemont Ave or N Decatur Rd

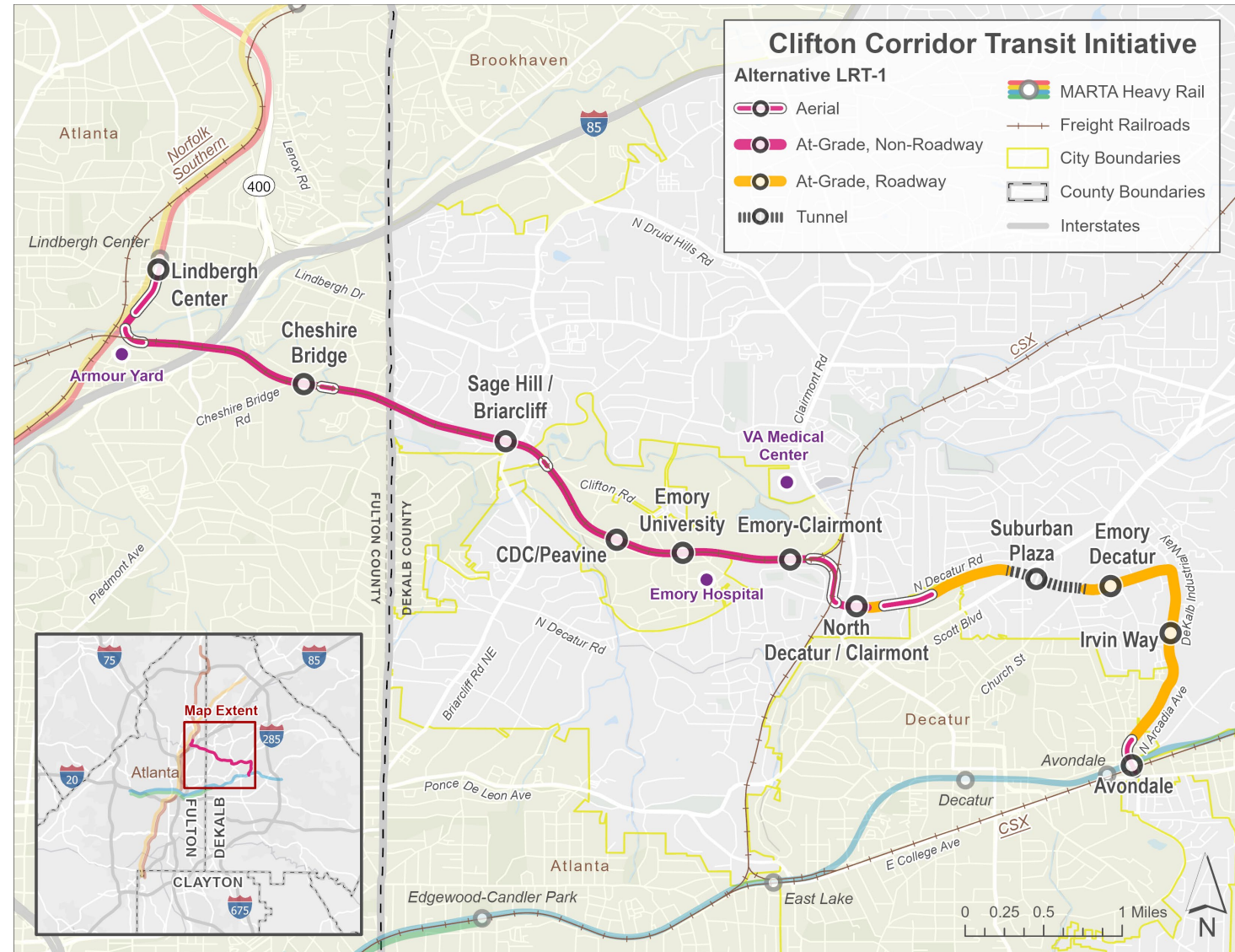
- Aerial landing at NW shopping mall with at-grade crossing to N Decatur Rd median

Connection to Avondale/Decatur Station

- Combination of at-grade, aerial, and underground along N Decatur Rd

Avondale / Decatur Station Approach

- At-grade along DeKalb Industrial/N Arcadia Ave, aerial terminus at Sam's Crossing



Lindbergh Center Area

- Adjacent to MARTA Red/Gold Line

CSX Corridor to Belt Junction

- Shared CSX ROW to Belt Junction, aerial along CSX Subdivision E

Belt Junction to Clairmont Ave or N Decatur Rd

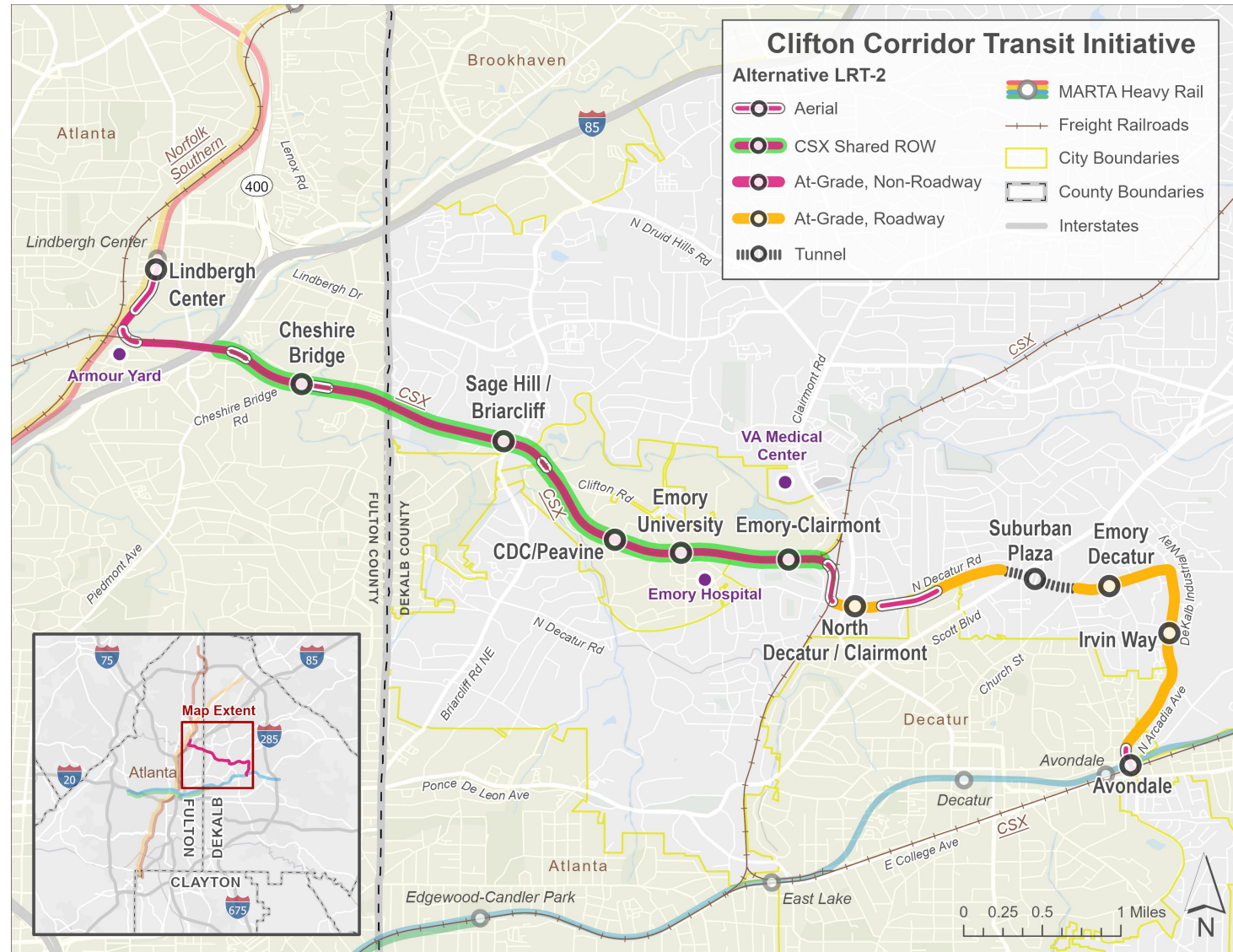
- Aerial landing at NW shopping mall with at-grade crossing to N Decatur Rd median

Connection to Avondale/Decatur Station

- Combination of at-grade, aerial, and underground along N Decatur Rd

Avondale / Decatur Station Approach

- At-grade along DeKalb Industrial/N Arcadia Ave, aerial terminus at Sam's Crossing



LRT-3 (Previous Locally Preferred Alternative)

Lindbergh Center Area

- Adjacent to MARTA Red/Gold Line

CSX Corridor to Belt Junction

- Outside CSX ROW to Clifton Rd, tunnel along Clifton Rd, at-grade on Haygood Rd to N Decatur Rd

Belt Junction to Clairemont Ave or N Decatur Rd

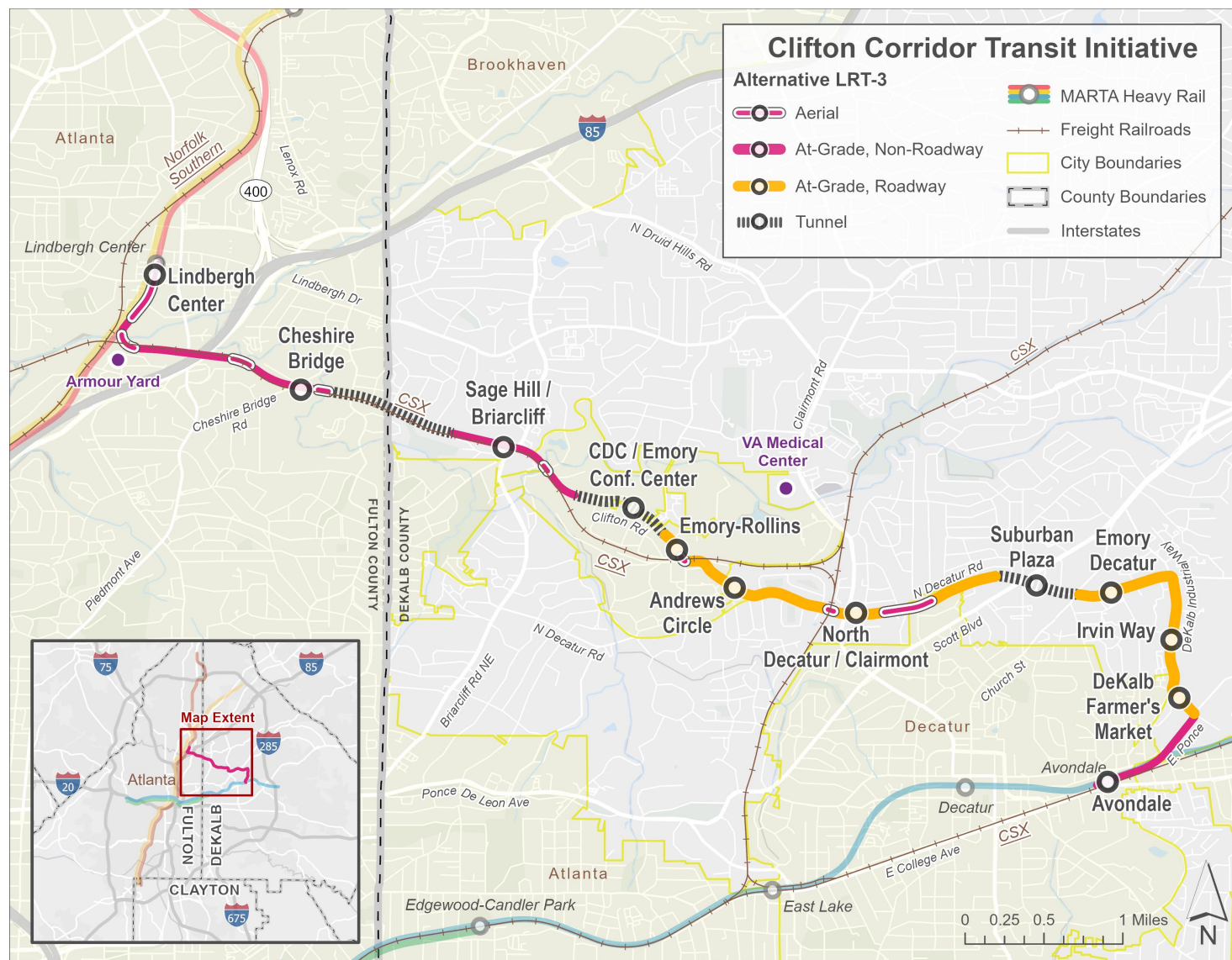
- At-grade along N Decatur Rd

Connection to Avondale/Decatur Station

- Combination of at-grade, aerial, and underground along N Decatur Rd

Avondale / Decatur Station Approach

- At-grade along DeKalb Industrial/N Arcadia Ave, at-grade terminus at Avondale HRT station



Lindbergh Center Area

- Garson Dr at-grade option

CSX Corridor to Belt Junction

- Shared CSX ROW to Belt Junction, aerial along CSX Subdivision E

Belt Junction to Clairemont Ave or N Decatur Rd

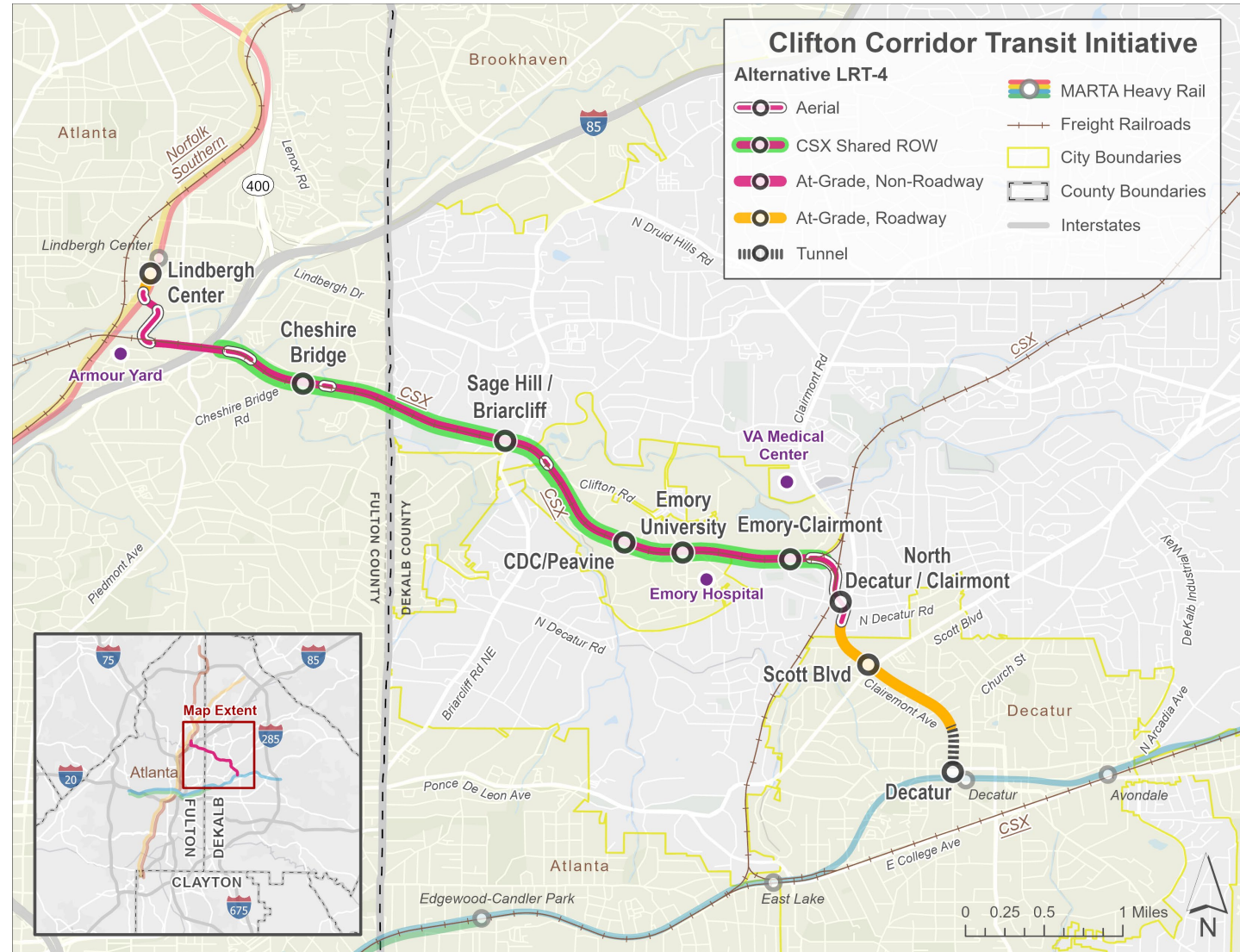
- Aerial through NW Shopping Mall and N Decatur Rd / Clairemont Ave intersection

Connection to Avondale/Decatur Station

- At-grade along Clairemont Ave

Avondale / Decatur Station Approach

- Underground along Clairemont Ave north of Commerce Dr, terminus at E Ponce de Leon Ave



Lindbergh Center Area

- Aerial through Passion City Church parking lot

CSX Corridor to Belt Junction

- Shared CSX ROW to Belt Junction, aerial along CSX Subdivision E

Belt Junction to Clairmont Ave or N Decatur Rd

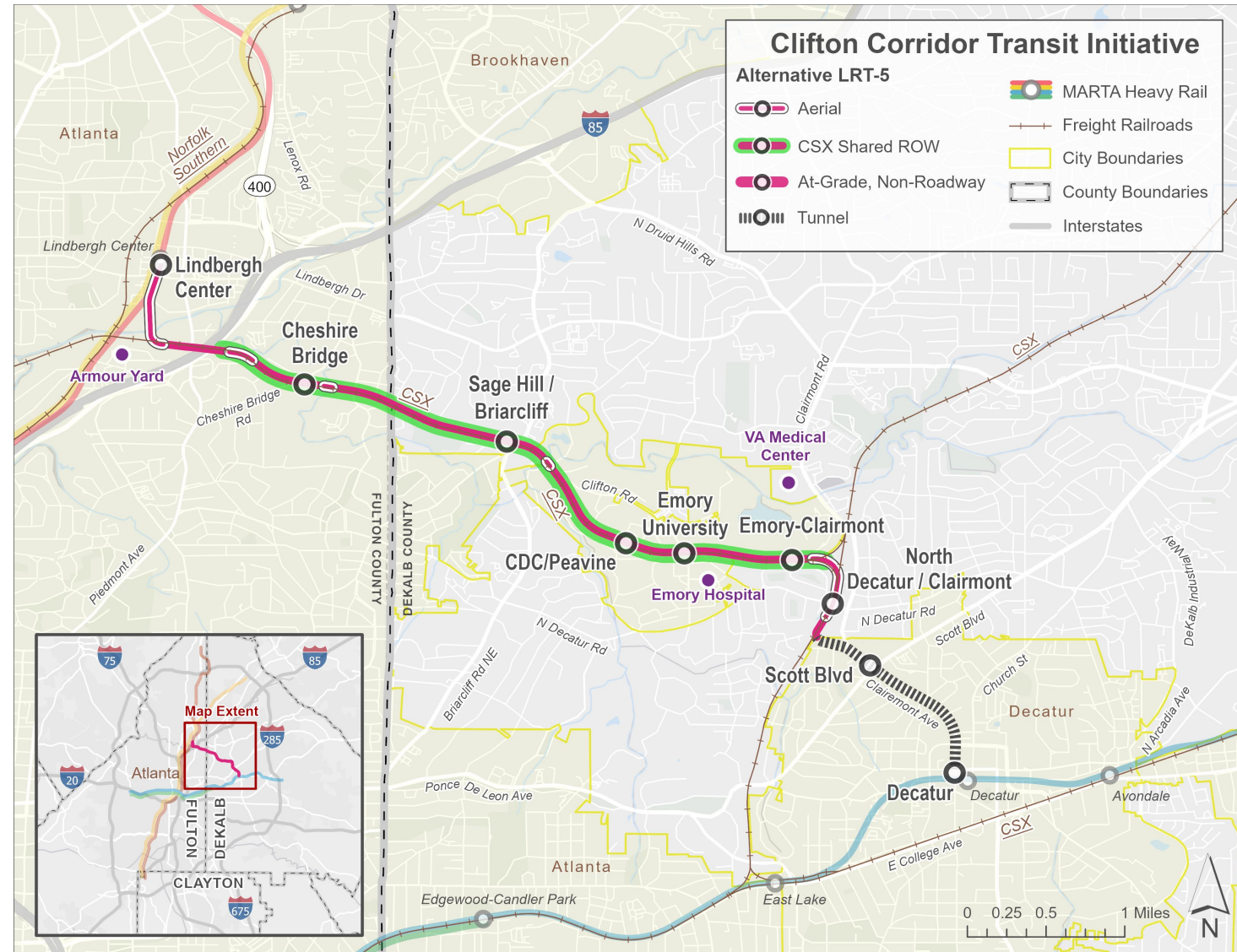
- Aerial along CSX Subdivision E over N Decatur Rd then slope down to underground through YMCA parking lot

Connection to Avondale/Decatur Station

- Underground along Clairmont Ave

Avondale / Decatur Station Approach

- Underground along Clairmont Ave, terminus at E Ponce de Leon Ave



Lindbergh Center Area

- Aerial through Passion City Church parking lot

CSX Corridor to Belt Junction

- Shared CSX ROW to Belt Junction, aerial along CSX Subdivision E

Belt Junction to Clairmont Ave or N Decatur Rd

- Aerial along CSX Subdivision E over N Decatur Rd then slope down to at-grade along Maediris Rd

Connection to Avondale/Decatur Station

- At-grade along Clairmont Ave

Avondale / Decatur Station Approach

- At-grade along Commerce Dr, terminus at Swanton Way

